

Welcome to the Milford Urban Trail! This marked trail system consists of sidewalks and paths that take you along the Little Miami River, by historic downtown Milford, and through several charming neighborhoods. The trail also provides easy access to many of Milford's schools, parks, restaurants, and shopping areas.

Goals & Benefits

Some of the goals and benefits of the Milford UT include:

- Providing opportunities to exercise and socialize
- Learning more about our community's history
- Providing safe pedestrian connections between neighborhoods, schools, parks, and other community resources, including historic downtown Milford
- Increasing people's awareness of Milford's unique natural and cultural resources

Trail Connections

The Milford UT is within easy walking distance of:

- Ohio Buckeye Trail
- Little Miami Scenic Trail
- Historic Downtown Milford

Milford Urban Trail System



Fitness

History




City of Milford
745 Center Street
Milford, OH 45150

Shopping

Restaurants

Milford Urban Trail System

Key

-  Parking Facilities
-  Picnic Benches
-  Potential Future Trails

Landmarks

-  1 Five Points Municipal Building
-  2 Carriage Way Park
-  3 Riverside 1 Park
-  4 American Legion
-  5 Memorial Park
-  6 Riverside 2 Park
-  7 Historic Downtown Milford
-  8 Terrell Park
-  9 SEM Campus & Park
-  10 Valley View Nature Preserve
-  11 Pattison Elementary School
-  12 City Wastewater Treatment Plant
-  13 Milford Schools Board of Education
-  14 New Finley Ray Park
-  15 Clertoma Park

